


















Southern Nevada Public Land Management Act

T-22 R-62 Book 178

-  Federal Land
-  Nominated for Sale
-  BLM Sold - Awaiting Patent
-  Encumbered - Clark County
-  Encumbered - Other Agencies
-  Flood Control
-  Nellis AFB
-  City of Henderson
-  City of Las Vegas
-  City of North Las Vegas
-  Boulder City
-  Rural Preservation Areas
-  Land Disposal Boundary
-  Santini-Burton Boundary
-  Federal Protected Lands
-  CMA Boundary
-  100 Meter Contours

REVISED: June 2023
Map created on: June 08, 2023

*This information is for display purposes only.
 No liability is assumed as to the
 accuracy of the data delineated hereon.*

Data Source: Clark County GIS Central Repository

